

# Plainville, Connecticut

# 17,619

## General

ACS, 2015–2019

	Plainville	State
Land Area <i>mi<sup>2</sup></i>	10	4,842
Population Density <i>people per mi<sup>2</sup></i>	1,815	738
Number of Households	7,637	1,370,746
Median Age	43.3	41.0
Median Household Income	\$72,175	\$78,444
Poverty Rate	7%	10%

## Economy

### Top Industries

CT Department of Labor, 2019

	Employment	Employers	Av. Wages
1 Health Care & Social Assistance	1,748	62	\$52,186
2 Manufacturing	1,528	79	\$74,481
3 Construction	1,416	94	\$74,466
4 Retail Trade	1,180	80	\$28,322
5 Accommodation & Food Services	845	54	\$20,678
All Industries	9,774	661	\$54,383

### SOTS Business Registrations

Secretary of the State, June 2021

Total Active Businesses 2,007

#### New Business Registrations by Year

2001	105	2006	121	2011	86	2016	104
2002	132	2007	122	2012	103	2017	101
2003	152	2008	114	2013	109	2018	138
2004	144	2009	113	2014	99	2019	117
2005	124	2010	103	2015	102	2020	130

### Key Employers

Data from municipalities, 2021

- 1 Wheeler Clinic
- 2 Manafort Bros. Construction
- 3 Gems Sensors
- 4 Tilcon
- 5 Americold

## Demographics

ACS, 2015–2019

### Age Distribution

Age Group	Plainville	State
Under 10	1,526 (9%)	11%
10 to 19	1,927 (11%)	13%
20 to 29	2,078 (12%)	13%
30 to 39	2,604 (15%)	12%
40 to 49	2,517 (14%)	13%
50 to 59	2,423 (14%)	15%
60 to 69	2,766 (16%)	12%
70 to 79	1,022 (6%)	7%
80 and over	756 (4%)	5%

### Race and Ethnicity

Race/Ethnicity	Plainville	State
Asian <i>Non-Hispanic (NH)</i>	4%	4%
Black <i>NH</i>	2%	10%
Hispanic or Latino/a <i>Of any race</i>	11%	16%
White <i>NH</i>	82%	67%
Other <i>NH, incl. American Indian, Alaska Native, Native Hawaiian or Pacific Islander</i>	1%	3%

### Language Spoken at Home

Language	Plainville	State
English	78%	80%
Spanish	6%	12%

### Educational Attainment

Education Level	Plainville	State
High School Diploma Only	27%	32%
Associate Degree	8%	10%
Bachelor's Degree	18%	22%
Master's Degree or Higher	10%	17%

## Housing

ACS, 2015–2019

	Plainville	State
Median Home Value	\$219,700	\$275,400
Median Rent	\$1,027	\$1,180
Housing Units	8,261	1,516,629

	Plainville	State
Owner-Occupied	66%	71%
Detached or Semi-Detached	64%	65%
Vacant	8%	10%

## Schools

CT Department of Education, 2020-21

### School Districts

	Available Grades	Total Enrollment	Pre-K Enrollment	4-Year Grad Rate (2018-19)
Plainville School District	PK-12	2,265	83	92%
Statewide	-	513,079	15,300	88%

### Smarter Balanced Assessments

Met or exceeded expectations, 2018/19

	Math	ELA
Plainville School District	53%	65%
Statewide	48%	56%

# Plainville, Connecticut


# 17,619

## Labor Force


CT Department of Labor, 2020

	Plainville	State
Employed	9,610	1,724,621
Unemployed	809	148,010

Unemployment Rate

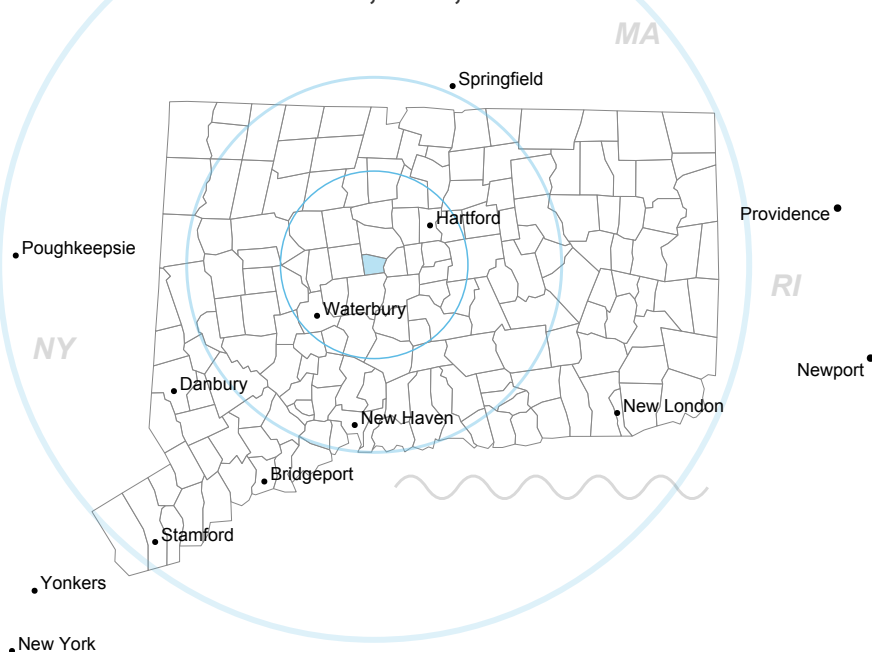


Self-Employment Rate\*



\*ACS, 2015-2019

## Catchment Areas of 15mi, 30mi, and 60mi




## Access

ACS, 2015-2019

	Plainville	State
Mean Commute Time <i>Pre-Covid</i>	21 min	26 min

No Access to a Car



No Internet Access



## Commute Mode

Public Transport	5%
Walking or Cycling	3%
Driving	94%
Working From Home <i>Pre-Covid</i>	5%

## Public Transit

CTtransit Service	CTfastrak
Other Public Bus Operations	-
Train Service	-

## Fiscal Indicators

CT Office of Policy and Management, SFY 2017-18

### Municipal Revenue

Total Revenue	\$65,813,720
Property Tax Revenue	\$46,661,697
per capita	\$2,624
per capita, as % of state av.	87%
Intergovernmental Revenue	\$17,738,273
Revenue to Expenditure Ratio	103%

Boston\*

### Municipal Expenditure

Total Expenditure	\$64,114,637
Educational	\$42,747,989
Other	\$21,366,648

### Grand List

Equalized Net Grand List	\$1,970,685,973
per capita	\$111,825
per capita, as % of state av.	73%
Comm./Indust. Share of Net Grand List	22%

Actual Mill Rate	32.68
Equalized Mill Rate	23.46

### Municipal Debt

Moody's Rating	Aa3
Total Indebtness	\$33,774,573
per capita	\$1,917
per capita, as % of state av.	74%
as percent of expenditures	53%

Annual Debt Service	\$5,825,800
as % of expenditures	9%



Search AdvanceCT's **SiteFinder**, Connecticut's most comprehensive online database of available commercial properties.  
[ctdata.org/sitefinder](http://ctdata.org/sitefinder)

## About Town Profiles

The Connecticut Town Profiles are two-page reports of demographic and economic information for each of Connecticut's 169 municipalities. Reports for 2016-2019 are available from [profiles.ctdata.org](http://profiles.ctdata.org).

Feedback is welcome, and should be directed to [info@ctdata.org](mailto:info@ctdata.org).

These Profiles can be used free of charge by external organizations, as long as *AdvanceCT* and *CTData Collaborative* are cited. No representation or warranties, expressed or implied, are given regarding the accuracy of this information.